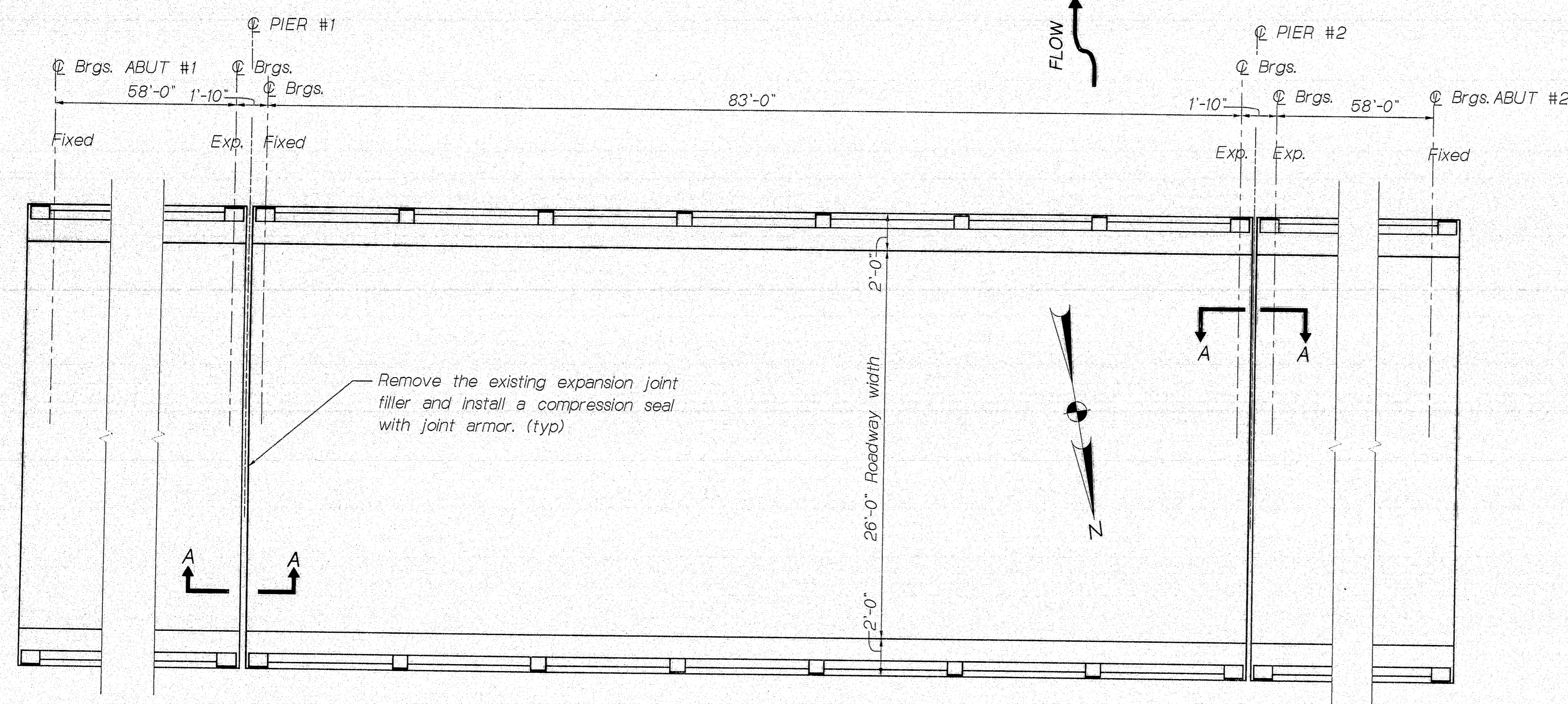
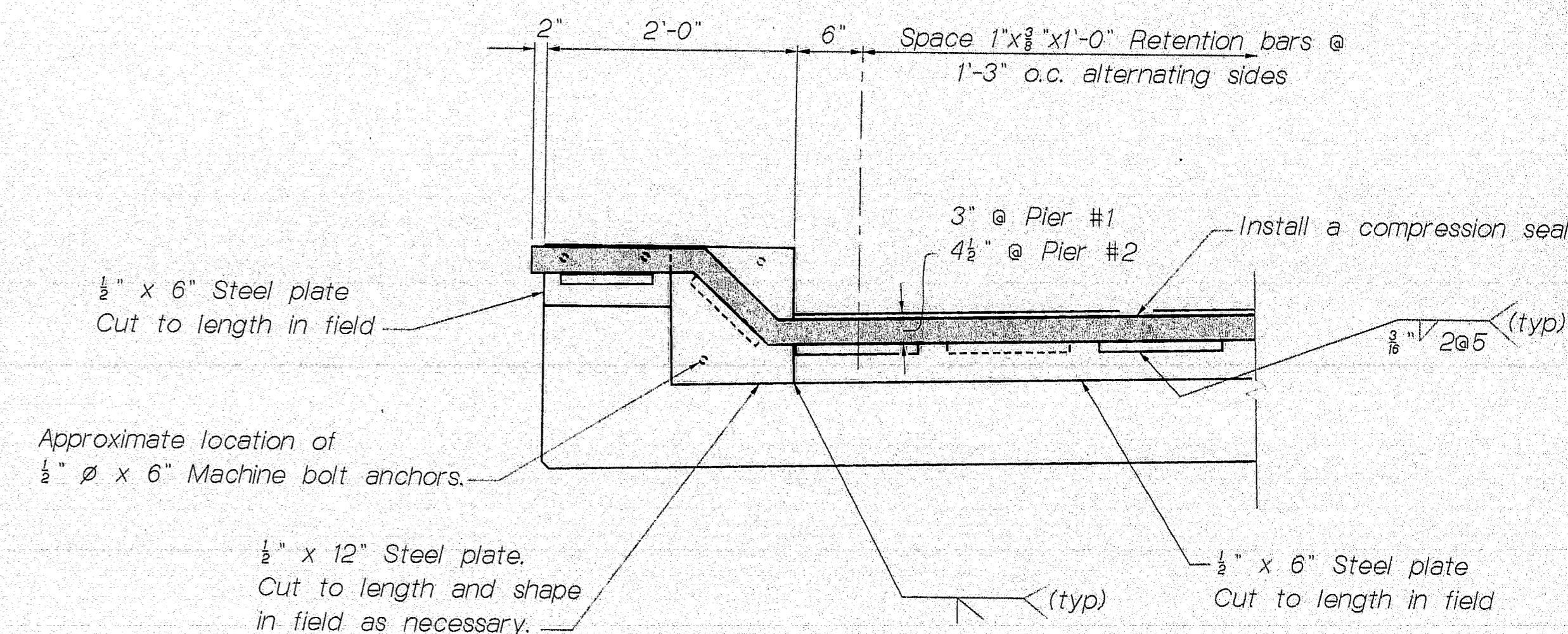


F.P.L.A. RES. NO.	STATE	PROJECT NUMBER	SHEET NO.	TOTAL SHEETS
1	MAINE	#3708	1	1



PLAN VIEW

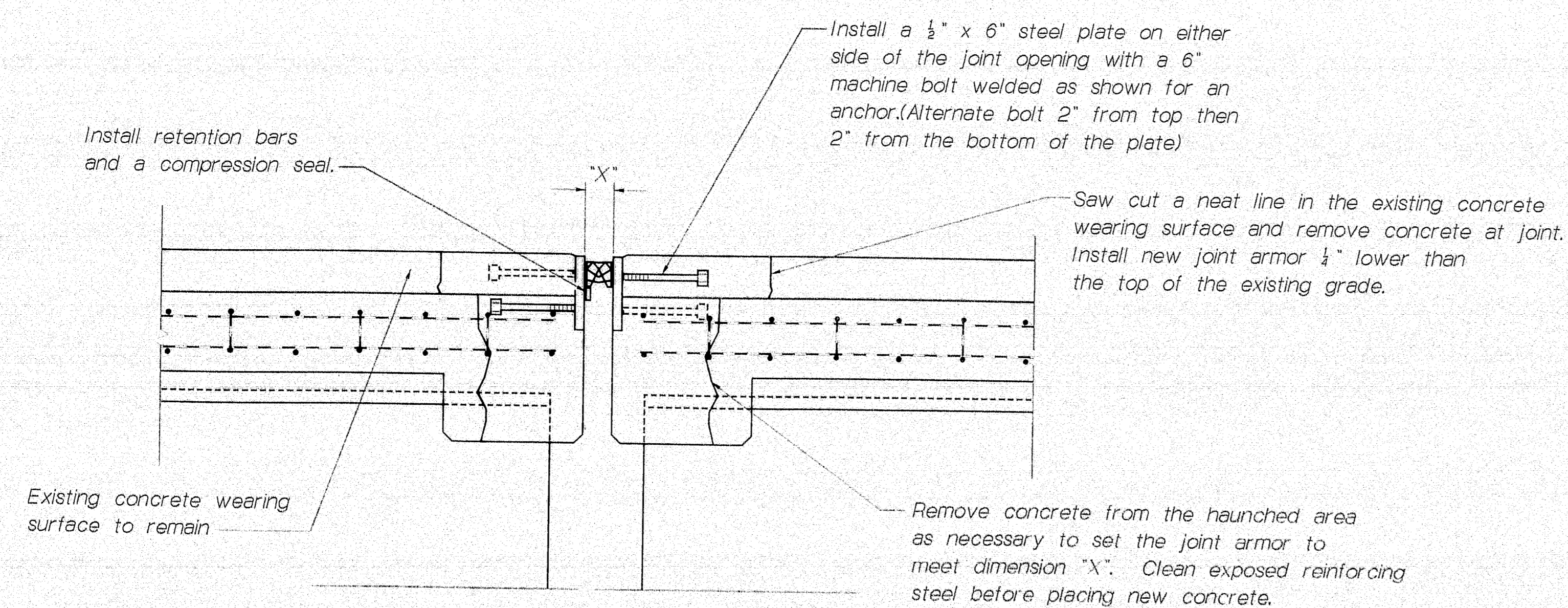


ELEVATION VIEW OF NEW JOINT AT CURB

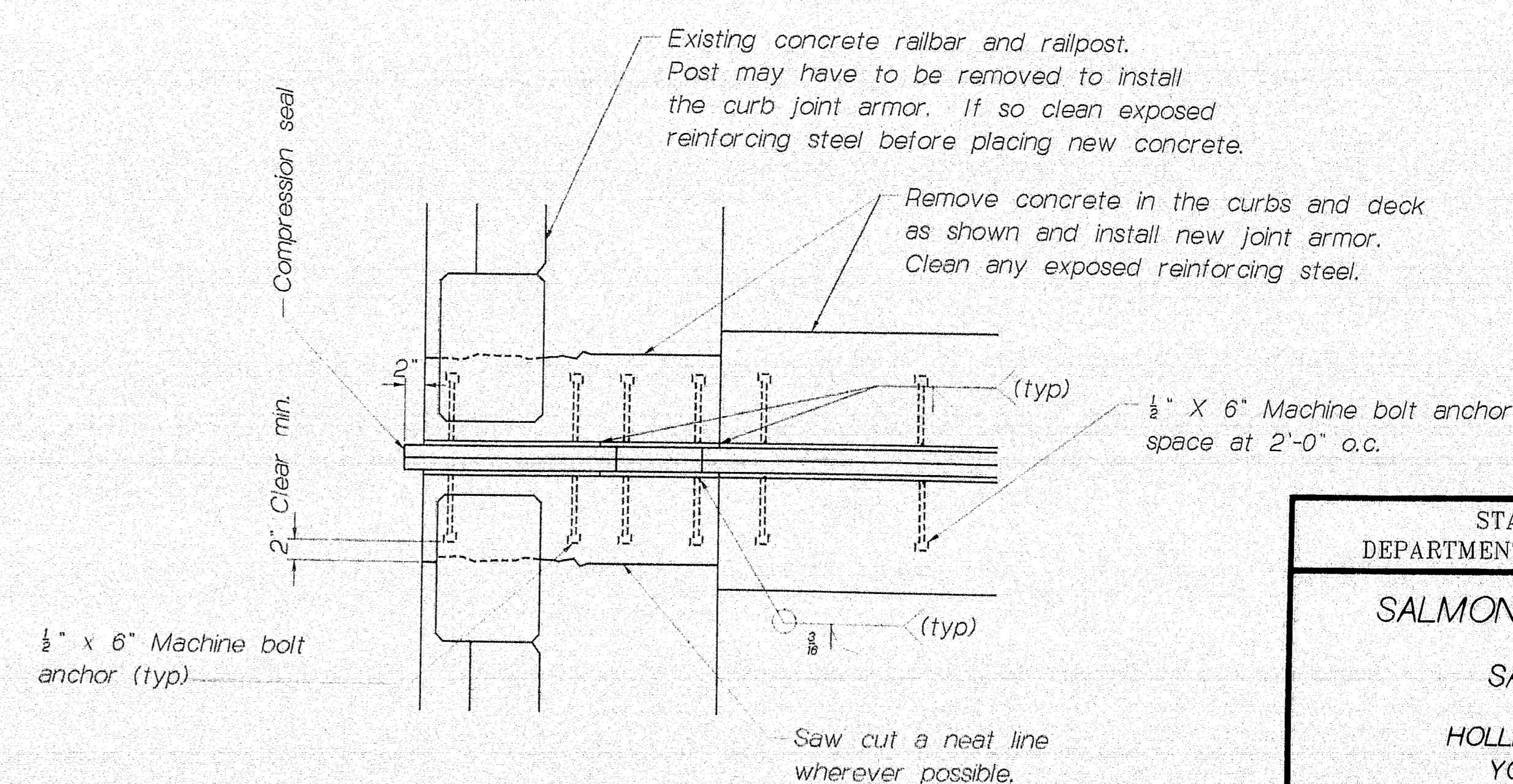
TEMPERATURE ADJUSTMENT CHART											
TEMPERATURE	5°	15°	25°	35°	45°	55°	65°	75°	85°	95°	
Opening @ Pier #1	1 1/8"	1 3/8"	1 1/2"	1 5/8"	1 3/4"	1 7/8"	1 1/2"	1 1/2"	1 1/2"	1 1/2"	
Opening @ Pier #2	3"	2 1/8"	2 1/4"	2 5/8"	2 1/2"	2 3/8"	2 1/4"	2 1/4"	2"	1 7/8"	

SCOPE OF WORK

Remove concrete at both joints over the piers in the curb and roadway as shown. Install steel joint armor with anchors and install a compression seal in both areas.



SECTION A-A



PLAN VIEW OF NEW JOINT AT CURB

STATE OF MAINE
DEPARTMENT OF TRANSPORTATION

SALMON FALLS BRIDGE

OVER
SACO RIVER

BETWEEN
HOLLIS AND BUXTON
YORK COUNTY

JOINT REHABILITATION

SHEET 1 OF 1 AUGUSTA, MAINE MAY 1993

PROJECT DESIGN NUMBER	DATE
DESIGN-DETAILED	5/93
CHECKED	
REVISIONS	
FIELD CHANGES	

02 JUN 93 01:00:40

111-248